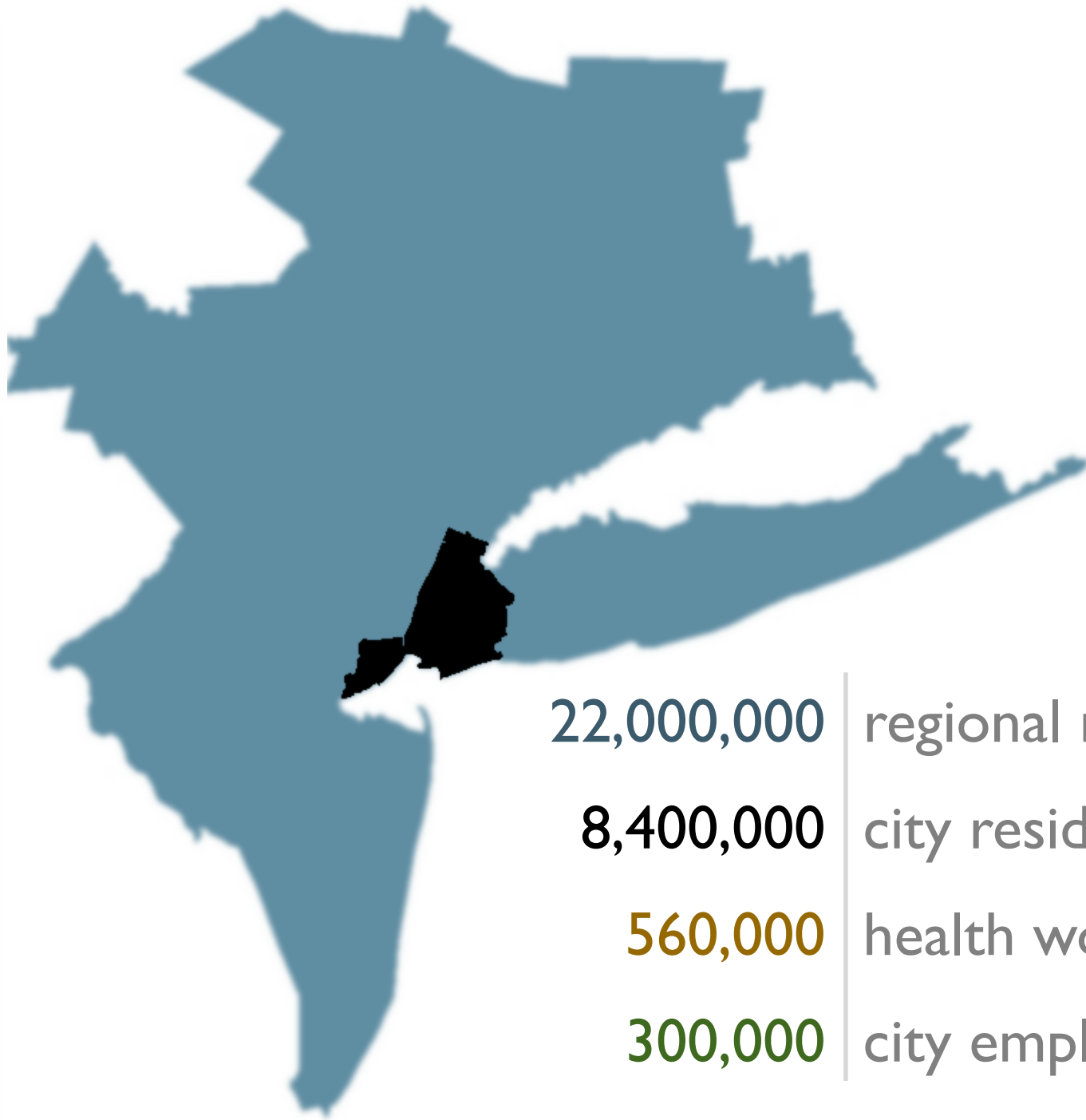


A blue-tinted photograph of a city skyline at night, featuring numerous illuminated skyscrapers and buildings. The Empire State Building is prominent in the center. The image is used as a background for the text.

NYCTM

Andrew Nicklin @technickle






22,000,000 regional residents

8,400,000 city residents

560,000 health workers

300,000 city employees

 ACCESS TO CAPITAL AND WORKSPACES	Hive @ 55	Incubator for media freelancers, providing 5,000-sq-ft of quality office space for up to 50 media professionals and access to services such as contract editing, news feeds, and conference space.
	General Assembly	NYCEDC-funded, co-working space for design and technology entrepreneurs, which aims to foster community and collaborative idea exchange, by offering regular educational programming open to the public and granting access to affordable workspace according to membership tiers.
	DUMBO	Incubator for Brooklyn digital/tech community that will house up to 30 dedicated workstations and additional co-working stations and offer educational services, such as business counseling sessions, workshops, and networking events, beginning in Fall 2011.
 COMPETITIONS AND PROGRAMS	NYC BigApps Competition	Annual software competition to develop online and mobile applications that utilize city data, in conjunction with partners, ChallengePost, NYC Dept of IT & Telecommunications, and BMW iVentures Fund. Last year BigApps generated more than 140 apps and made data sets publicly available. This year, BigApps is expanding to feature a \$100K BMW fund, Idea Challenge contest, and two Hackathons in 2011.
	NYC Entrepreneurial Fund	\$22 million fund targeted at NYC-based technology startups, managed by FirstMark Capital, to strengthen and expand early-stage entrepreneurship, which invests up to \$750K in seed-stage NYC-headquartered tech companies often otherwise stuck in the "valley of death".
	NYC NextIdea Challenge	Annual business plan competition for international students to develop business plans that can be launched in New York City. Promotes NYC as an international business destination, while sourcing and supporting clever business ideas from abroad
 KNOWLEDGE/ INFORMATION TRANSFER	NYC Venture Connect Website	Website to serve as a central information portal for entrepreneurs, providing a neutral, convenient depository for resources to launch/build NYC-based businesses.
	Media.NYC2020	A suite of initiatives focused on four areas crucial to maintaining the City's status as a global media capital – Connectivity, Innovation & Entrepreneurship, Media Gateway, and Attracting Talent – in order to improve competitiveness of several subsectors due to diverse initiatives and supporting CEOs.
	NYC MediaLab	Partnership between companies looking to advance new media technologies with academic institutions undertaking related research, run in conjunction with partners, NYU-Poly and Columbia.

2009

NYC.gov
always open

Search | Email Updates | Contact Us

Residents | Business | Visitors | Government | Office of the Mayor

NYC DataMine

GO

Translate this Page | Email a Friend | Text Size: A A A

HOME

ABOUT NYC DATA MINE

DATA SETS

FREQUENTLY ASKED QUESTIONS

TERMS OF USE

CONTACT NYC DATA MINE

NYC Data Mine

Welcome to the New York City DataMine! This catalog supplies many sets of public data produced by City agencies and other City organizations. The data sets are available in a variety of machine-readable formats and are updated often. More data sets will be added over time to better serve the citizens of New York City.

News & Updates

[Mayor Bloomberg and General Assembly Announce Opening of New Technology and Design Campus](#)

2 of 3

NYC BigApps 2.0 Competition

Registration for the NYC BigApps 2.0 competition is now closed. Starting February

Related Topics

[Data.gov](#)

Datasets:

170

2009

[OVERVIEW](#)

[SUBMIT YOUR ENTRY](#)

[BLOG](#)

A software application competition to make New York City more transparent, accessible and accountable, and an easier place to live, work and play.

\$20,000 in cash prizes

Plus dinner with the Mayor and tons of public appreciation.*

* Motivate entrants by showing your support! The winners will get bragging rights for helping all of you.

★ 80

SUPPORT THIS INITIATIVE

[I support this too!](#)

[Why Click?](#)

Promote this challenge:

[Email](#) [Digg](#) [Twitter](#) [Facebook](#)

- [About](#)
- [Important Dates](#)
- [Judges](#)
- [Prizes](#)
- [Abbreviated Rules](#)

About the NYC BigApps Competition:

The City of New York is improving the way it provides information and transparency to citizens. But delivering great information requires great tools. The NYC BigApps Competition will reward the developers of the most useful, inventive, appealing, effective, and commercially viable applications for delivering information from the City of New York's NYC.gov Data Mine to interested users.

Supporters:

- [Christopher G.](#), Brooklyn, NY
- [Reg S.](#), Chittaway Bay, NSW
- [John A.](#), New York, NY
- [Stephen B.](#), New York, NY
- [Bill G.](#), Seattle, WA
- [Silvio F.](#), Philadelphia, PA
- [cc c.](#), pas

2010

The screenshot shows the MyCityWay website homepage. At the top left is the 'mycityway' logo with a right-pointing arrow. To its right is a navigation bar with links for HOME, DOWNLOAD, BUSINESS, ABOUT, BUZZ, BLOG, and CONTACT. Below the logo is a 'powered by BMW i.' logo with a small smartphone icon. A prominent orange banner across the middle of the page reads 'Experience MyCityWay on your iPhone, iPad, Android and Blackberry' and features a yellow 'DOWNLOAD' button with a blue arrow icon. The main content area is divided into two columns. The left column has a yellow background and is titled 'About'. It contains a sub-section 'About MyCityWay' and a list of menu items: 'Team MCW' (highlighted with a blue bar and a right arrow), 'Investors', 'Screenshot', and 'Careers'. The right column is titled 'Our Story' and contains a paragraph of text. Below this is a section titled 'The Team' with a sub-section for 'Sonpreet Bhatia, Co-Founder, MyCityWay' and a short biographical paragraph.

mycityway

HOME DOWNLOAD BUSINESS ABOUT BUZZ BLOG CONTACT

powered by BMW i.

Experience MyCityWay on your iPhone, iPad, Android and Blackberry

DOWNLOAD

About

About MyCityWay

Team MCW

Investors

Screenshot

Careers

Our Story

In 2010, Sonpreet Bhatia, Archana Patchirajan and Puneet Mehta, three friends who were working in the financial space, leveraged their collective technology experience to come up with the first MyCityWay app, NYC Way, a mega-utility app for New York City residents and tourists. That same year, they entered NYC Way into the BigApps competition, sponsored by the City of New York. The app went on to become the most successful app in the competition, winning three awards, including Popular Choice and Investor's Choice, and earned an endorsement from Mayor Michael Bloomberg. Today, NYC Way is joined by 66 other city apps across the U.S., Europe and Asia including Chicago Way, London Way and India Way. Sonpreet, Archana, Puneet and the growing team at MyCityWay continue its core mission to build groundbreaking technology, help create jobs and ultimately contribute to the economy.

The Team

Sonpreet Bhatia, Co-Founder, MyCityWay

When Sonpreet Bhatia, Co-Founder of MyCityWay, pursued her Master's Degree in Information Systems in 1999, she had no idea that a pending downturn would lead her down the path of Internet entrepreneurship.

mycityway.com

2010

The screenshot shows the NYC DataMine website homepage. At the top left is the NYC.gov logo with the tagline "always open". To the right are links for "Search", "Email Updates", and "Contact Us". Below this is a navigation bar with links for "Residents", "Business", "Visitors", "Government", and "Office of the Mayor". The main header features the "NYC DataMine" logo and a search bar with a "GO" button. A secondary navigation bar includes "Translate this Page", "Email a Friend", and "Text Size" options. The main content area has a large blue-tinted image of the New York City skyline at night. On the left is a vertical menu with links: HOME, ABOUT NYC DATA MINE, DATA SETS, FREQUENTLY ASKED QUESTIONS, TERMS OF USE, and CONTACT NYC DATA MINE. The central content area is titled "NYC Data Mine" and contains a welcome message: "Welcome to the New York City DataMine! This catalog supplies many sets of public data produced by City agencies and other City organizations. The data sets are available in a variety of machine-readable formats and are updated often. More data sets will be added over time to better serve the citizens of New York City." Below this is a section for "NYC BigApps 2.0 Competition" with a registration notice. On the right, there is a "News & Updates" section with a link to a press release about Mayor Bloomberg's announcement, and a "Related Topics" section with a link to "Data.gov". A pagination indicator shows "2 of 3" items.

Datasets:

350

2010

LOG IN | SIGN UP

FOLLOW US ON **twitter**

Application Gallery

TYPE CATEGORY

1-9 of 57 submissions

SORT BY



WEBSITE
VIDEO


Roadify iPhone App

By **Dylan G.**

Roadify makes smarter transit by opening up data to the people that use it.

Roadify combines New York's best commuting resources into one free service that's with you wherever you go. Whether you're looking for that free parking spot a neighbor just left or trying to get a better idea of when your bus or subway is showing

[Read more](#)



WEBSITE
VIDEO

Sportaneous

By **Aaron R.**

Description:

Sportaneous makes it easy for busy people to play sports by harnessing location-based technology to facilitate sports games at any time. Sportaneous uses NYC Data Sets to: (1) provide a comprehensive list of all public facilities that one can use to play sports; (2) provide a convenient mechanism to connect with other people in NYC to

[Read more](#)



WEBSITE
VIDEO


Parking Finder (BestParking.com)

By **Ben S.**

BestParking takes the hassle out of finding parking in Manhattan and Downtown Brooklyn via BestParking.com, our iPhone app, and our Android App. Over 100,000 New Yorkers rely on BestParking each month. Our service and apps are 100% free.

[Read more](#)

2011

ROADIFY Home About Download  

Connect and Go
Getting around your city is easier than ever.

Connect to official transit schedules, alerts and updates from other commuters on your mobile device. Check your favorite routes in one app and give updates as you go. It's that simple.

And it's FREE.

 **Download**
the free iPhone app

Sign up for Roadify updates!

Email address

"Genius" - TechCrunch *"Grand Prize Winner" - BigApps 2011* [MORE PRESS](#)

2011

New York City challenged the public to share ideas for apps for residents, businesses, and visitors.

Congratulations, winners! And thanks to everyone who voted and participated! We hope these ideas will help fuel the NYC BigApps 3.0 challenge launching later this year.

Winners Gallery

TOP 10 IDEAS



I want an NYC app that has a visual, color coded map of all street parking rules, regulations and street cleaning schedules.

Submitted 4 months ago by Will T.



I want an NYC app that aggregates all the volunteer initiatives available, its cause and allows me to register/participate


Submitted 4 months ago by Christopher B.



I want an NYC app that aggregates bike accident data to make/help petition for safer bike routes

Submitted 4 months ago by Trev E.

Recent Followers



[VIEW ALL FOLLOWERS >](#)

Share



EMAIL

[Home](#)[Developers](#)[Sign Up](#)[Sign In](#)

NYC OpenData

[Home](#)[About NYC Open Data](#)[FAQ](#)[Contact NYC Open Data](#)

Welcome to NYC Open Data

This catalog supplies hundreds of sets of public data produced by City agencies and other City organizations. The data sets are now available as APIs and in a variety of machine-readable formats, making it easier than ever to consume City data and better serve New York City's residents, visitors, developer community and all!

Attention developers: Mayor Bloomberg [launched](#) NYC BIGAPPS 3.0 competition. [Learn more.](#)



NYC Health and Hospitals Corporation Facilities

The NYC HHC is a \$6.7 billion integrated healthcare delivery system which delivers world class care to 1.3 million New Yorkers it serves every year.



Electric Consumption by ZIP Code - 2010

2010 electricity consumption in kWh and GJ, by ZIP code, building type, and utility company.



School Attendance and Enrollment Statistics by District (2010-11)

DOE attendance and enrollment statistics broken down by school district.

nyc.gov/data

2011

Now with RESTful API-ness!

Datasets:

750

2011

LOG IN SIGN UP

NYC BigApps 3.0

FOLLOW 233

THE CHALLENGE ENTER A SUBMISSION DISCUSSIONS

New York City is challenging software developers to create apps that use city data to make NYC better. \$50k in cash and prizes!

ACCEPT THIS CHALLENGE or FOLLOW

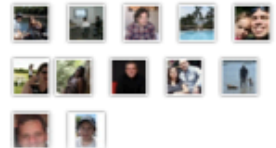
Get notified of important changes and opportunities for participants.



About the Challenge

NYC BigApps 3.0 offers \$50,000 in cash and other prizes to software developers for the best new apps that utilize NYC Open Data to help NYC residents, visitors, and businesses. BigApps 3.0 continues New York City's ongoing engagement with the software developer community to improve the City, building on the first two annual BigApps competitions through new data, prizes, and resources. Submissions can be any kind of software application — for the web, a personal computer, a mobile device, SMS, or any software platform broadly available to the public.

Recent Followers



2012



Log in / Sign up

Search

- Categories
- Top Datasets
- Discover
- Explore
- Analyze
- Blog
- About
- FAQ
- Contact

Explore

Explore the Catalog using either the fast, no-nonsense, [Semantic Drilldown](#) or use the whiz-bang, real-time [Data Explorer](#) that allows you to do data-splunking from any direction - top-down, bottom-up or middle-out!

Data Explorer

The Data Explorer lets you navigate through the ontology to easily find and identify items in NYCofacets. Use the Filter Mechanism at the upper left to search for specific entities in the ontology and the filters below each column to narrow down the given results. Initially the flow of browsing is left to right. You can flip the flow by clicking the big arrows between the columns. (Or explore the Catalog using Semantic Drilldown)

Press **Ctrl+Alt+Space** to use **auto-completion**. (**Ctrl+Space** in IE)

Advanced options

Category Tree


- Category Tree
- Property Tree
- Comment
- Dataset
 - Blob
 - External
 - Filter
 - Map**
 - Tabular
- Dataset Column
- Dataset Stats
- Entity
- Feed
- FeedItem
- GardeningLog
- Intermed


Instances


- Areas of Interest GIS (mzbd-kuzq)
- Assembly Districts ArcGIS rest services DOITTSer
- Basic Description of Colleges and Universities (4 Boardwalk Features (96kv-h5ow)
- BoroughBoundaries ArcGIS rest services DOITTS
- Borough Community Districts GIS Boroughs (Was Botanical Gardens (tr1-hex)
- Building Perimeter Outlines (77b-yd5e)
- Business Improvement District Boundaries (zyg6)
- City Day Care Center Locations (wme-ne5z)
- Classical Music (00a-5rhg)
- Commercial (en6g-gurd)
- Community Emergency Response Team (CERT)
- Community Health Survey (GIS data) 2003 2008

Properties

Property	Values
Dataset Type	Map
Date Created	7 October 2011 17:51:39
Date Published	7 October 2011 17:51:51
Has Article Rating...	0
Has Attribution	Department of Information Technology and Telecommunications (DoITT)
Has Average Rating...	0

 **Dis·co·ver**

 **Ex·plore**


 **An·a·lyze**

“The starting place is that all data is open and should be published to the public, but from there you have to recognize a very important balance of protecting privacy, confidentiality, and public safety – the many concerns that come into play data set by data set, data point by data point.”

Carole Post

www.capitalnewyork.com/article/media/2012/03/5524037/now-open-data-law-new-york-meet-carole-post-enforcer





UPDATED April 5, 2012

RECOMMEND TWITTER LINKEDIN SIGN IN TO E-MAIL SHARE

New York Health Department Restaurant Ratings Map

The New York City Department of Health and Mental Hygiene performs unannounced sanitary inspections of every restaurant at least once per year. Violation points result in a letter grade, which can be explored in the map below, along with violation descriptions. The information on this map will be updated every two weeks. For menus and reviews by New York Times critics, visit our restaurants guide. [Related Article >](#)

FIND A RESTAURANT FIND A LOCATION

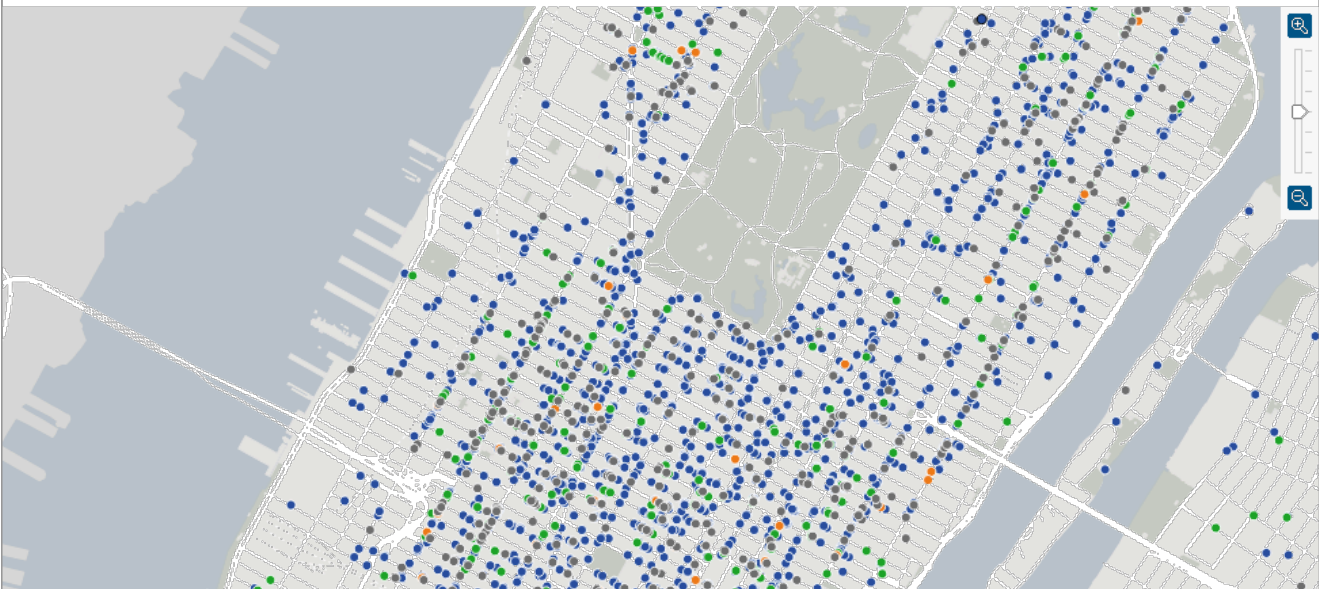
Name of restaurant

FILTER

All grades

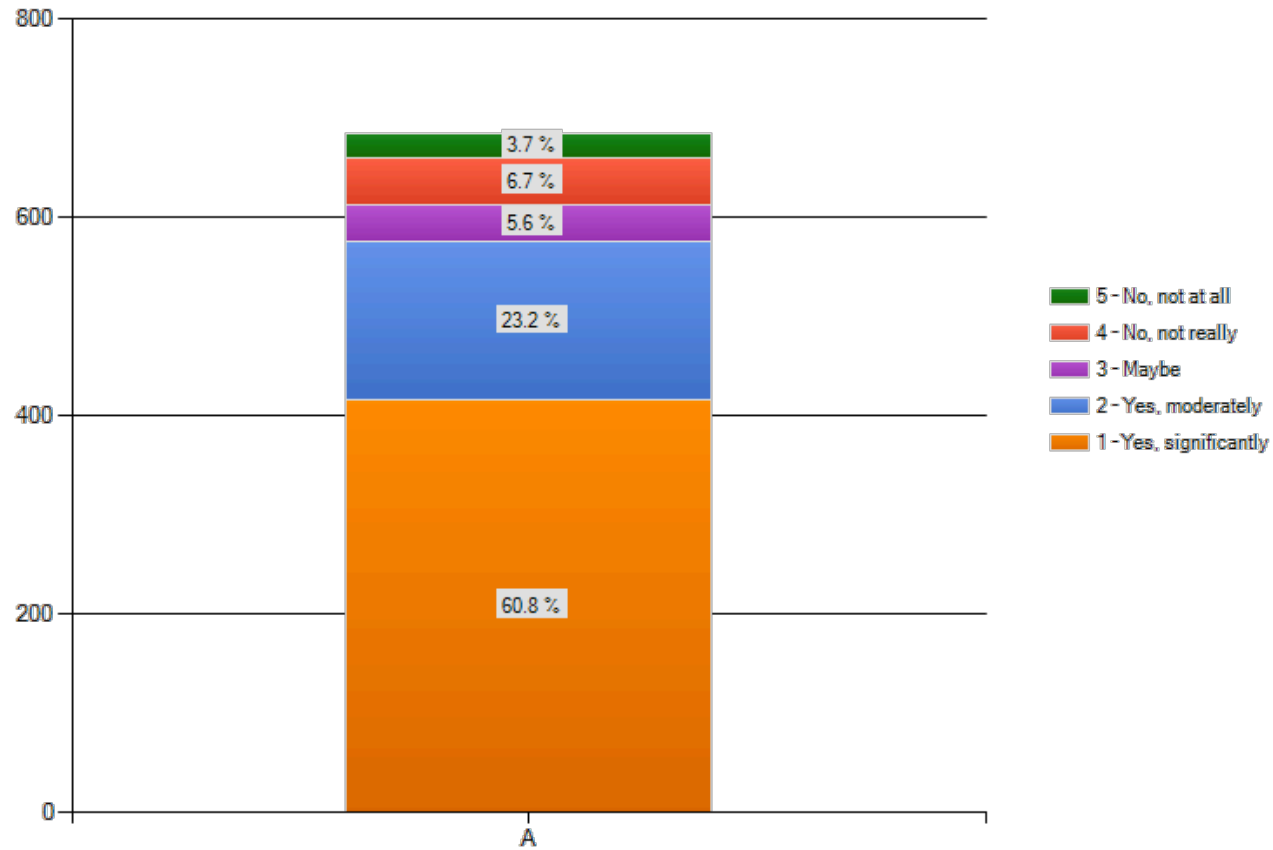
All violations

All cuisines

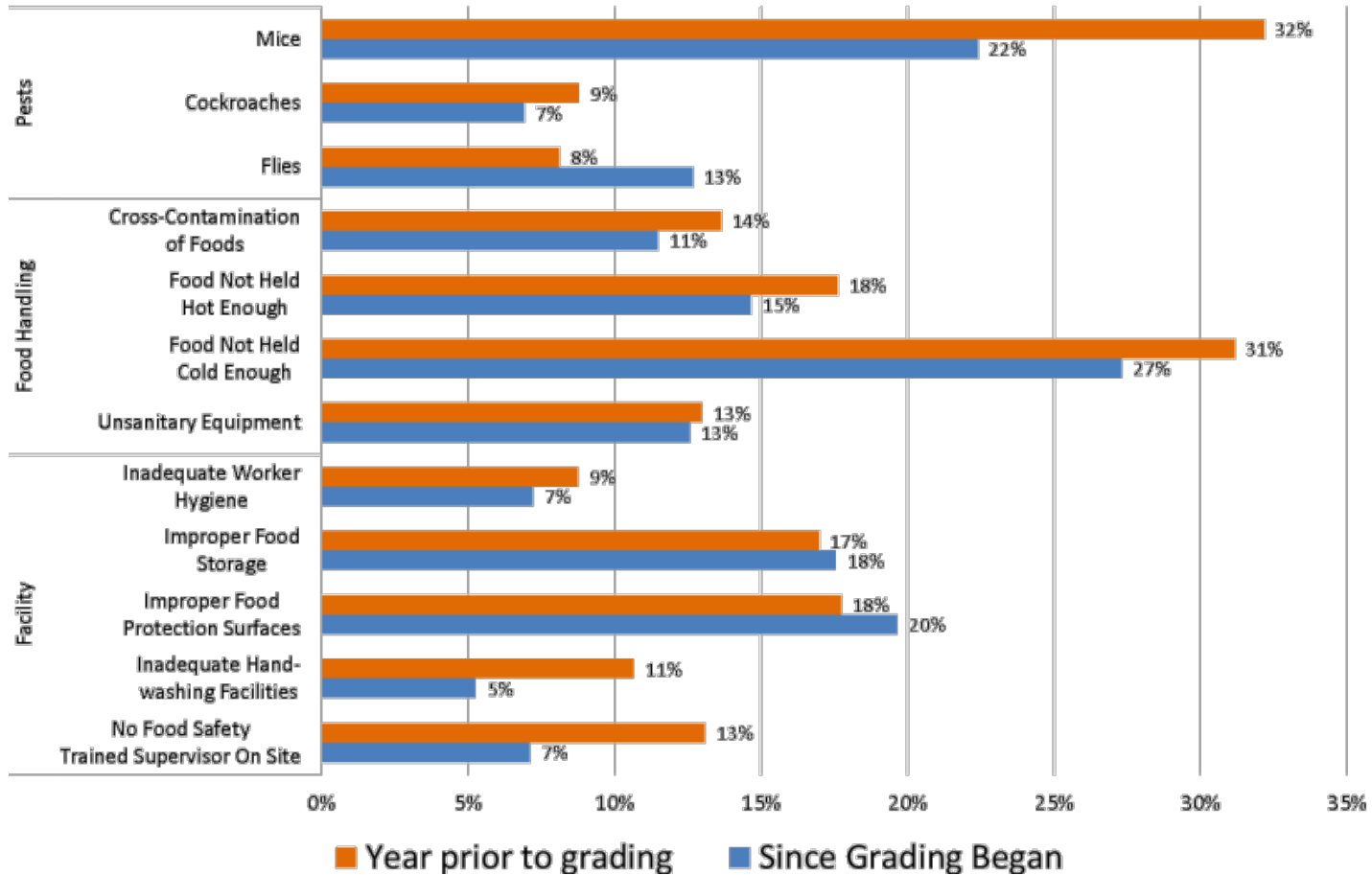


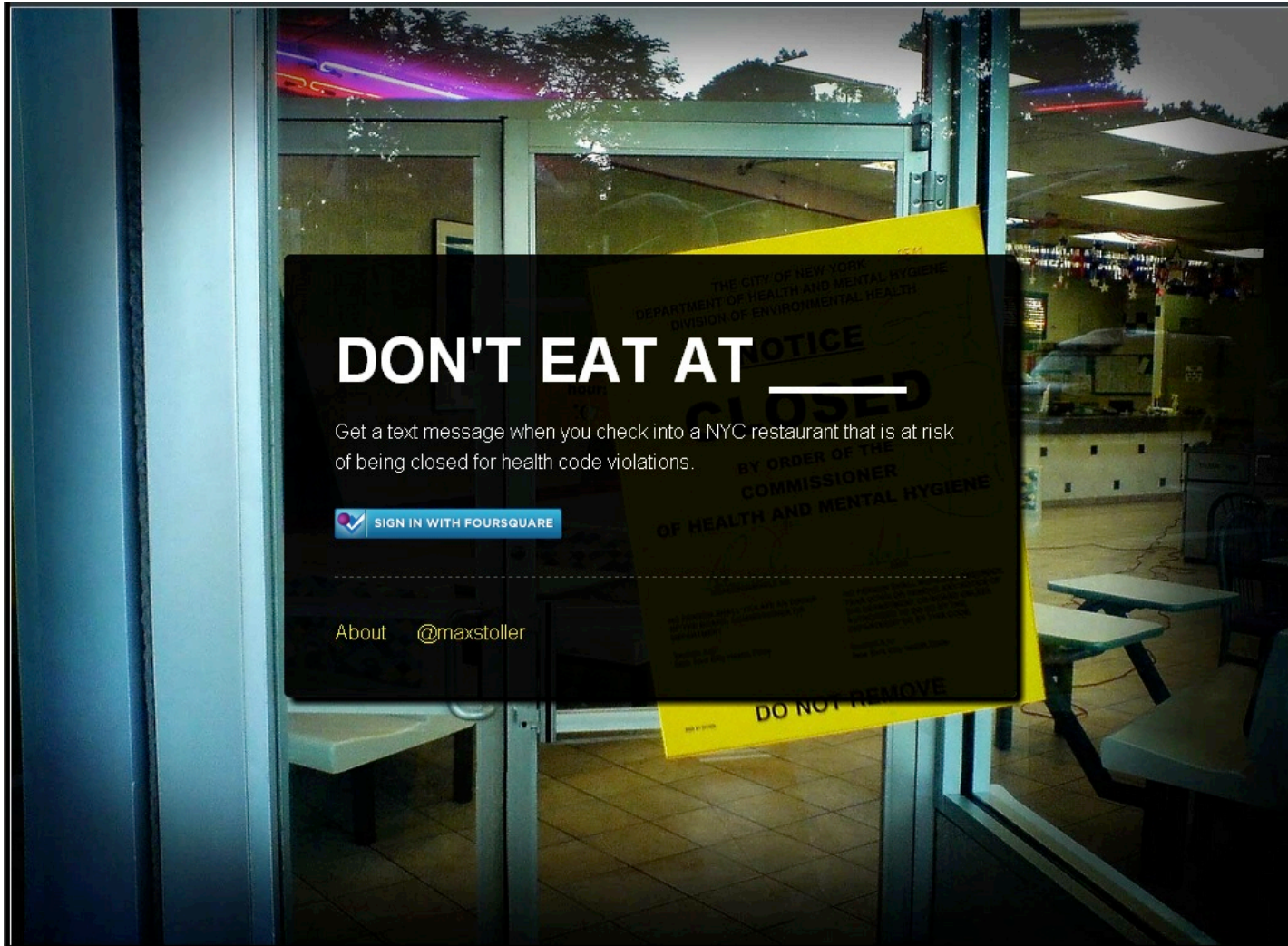


On a scale of 1 to 5, has the letter grading system increased the cost of operating your establishment? (fines, expeditors, consultants, improvements, etc.)



Percent of Restaurants with Food Safety Violations Prior to, and Since Restaurant Grading on their Most Recent Initial Inspection





Candle Cafe

★ ★ ★ ★ ★ 31 reviews

(212) 472-0970

1307 3rd Ave
New York, NY 10021

Get Map & Directions »

Neighborhoods: Upper East Side,
Midtown

CANDLECAFE.COM

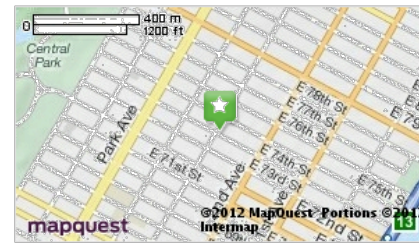
@candlecafe | Facebook

print favorite send to share



view all add photos

Own this Business? >
Suggest Correction >



THINGS TO DO NEARBY CANDLE CAFE

- Restaurants
- Hotels
- Bars
- Movie Theaters
- Department Stores
- Shopping & Malls
- Grocery Stores
- Pharmacies
- Florists
- Banks

Price: \$

Last updated 8.07.11

Category:

Restaurants, Certified Green
Restaurant(R)

view more >

Editor's Tips

Read Reviews

View the Menu

Official Inspection Grade: A

OVERVIEW USER REVIEWS (31) MAP & DIRECTIONS GALLERY (1)

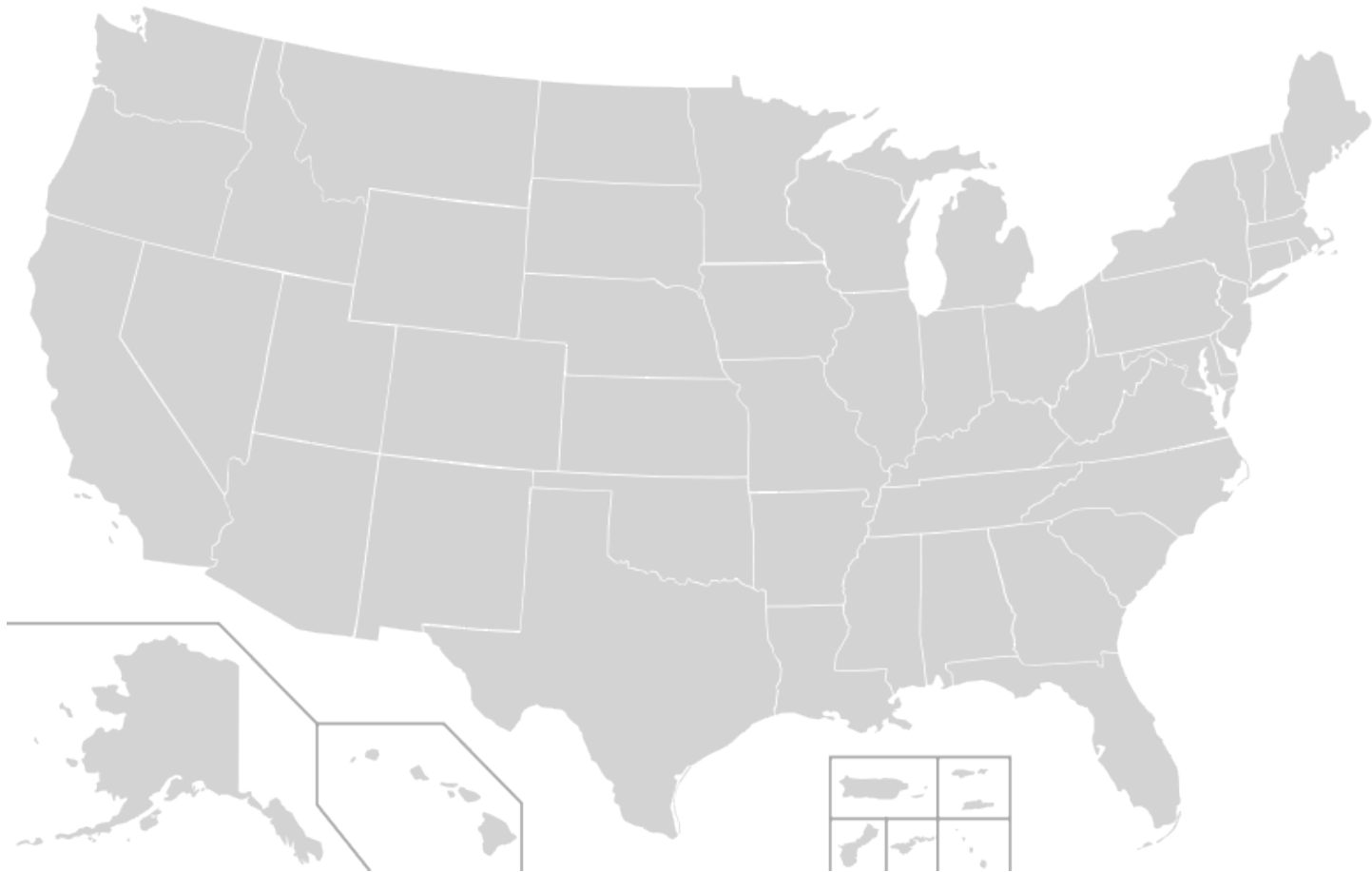
What People Are Saying About Candle Cafe

FEATURED REVIEW

EDITOR'S TIPS

Advertisement





Thank You!



Andrew Nicklin @technickle

Many thanks to [The Noun Project](#) for the graphics in this presentation.